

Cottam Solar Project

Land Plan

Prepared by: Dalcour Maclaren
January 2023

PINS reference: EN010133
Document reference: APP/C2.2
APFP Regulation 5(2)(i)



Key

- Order Limits
- Sheet Index
- Freehold to be compulsorily acquired and temporary use of land and in relation to which it is proposed to extinguish easements, servitudes and other private rights
- New rights (including restrictions) to be compulsorily acquired and temporary use of land and in relation to which it is proposed to suspend or extinguish easements, servitudes and other private rights
- Temporary use of land and in relation to which it is proposed to temporarily suspend easements, servitudes and other private rights

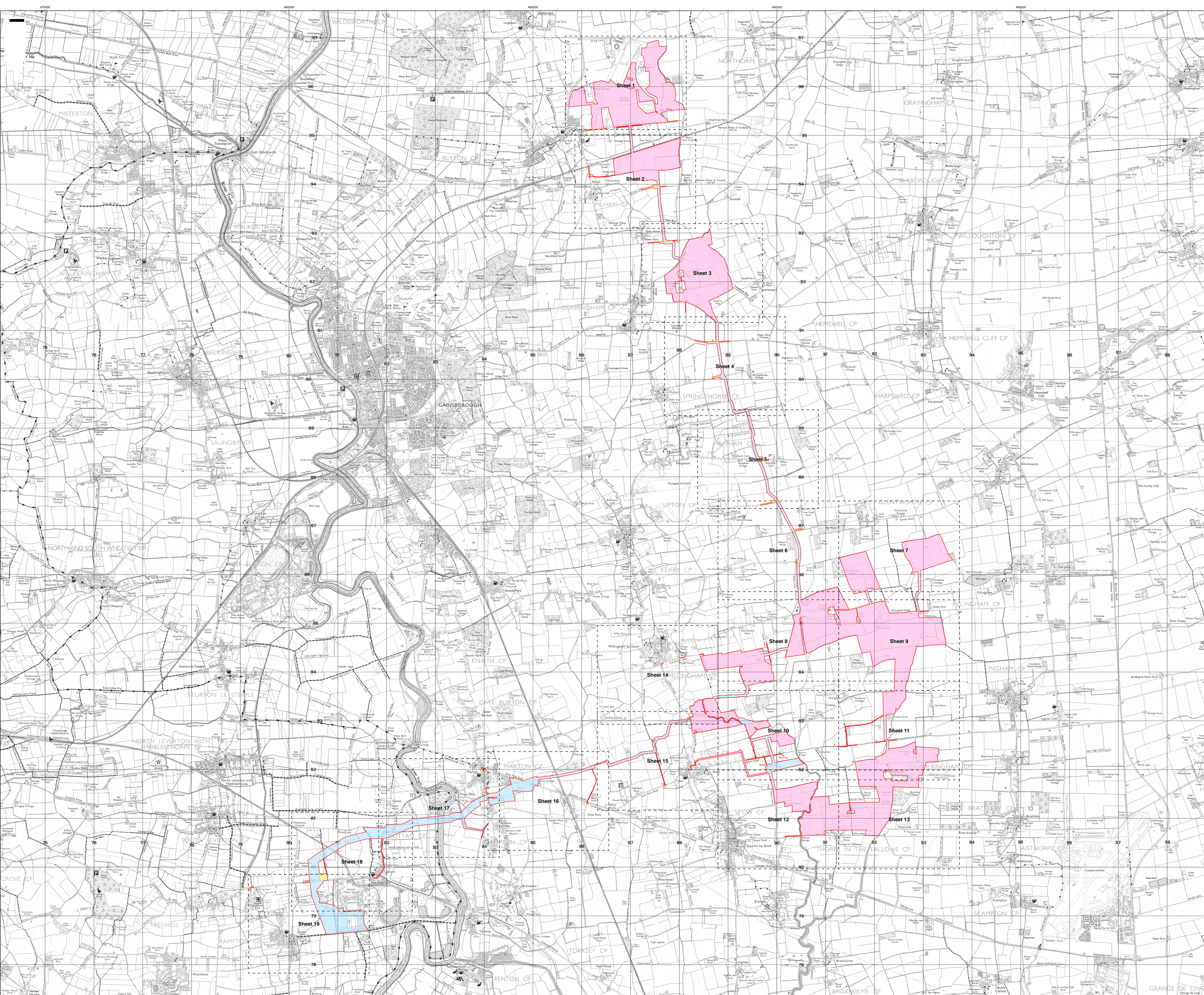
Layers: Lamps_2322_KP_2022
 Base map: Reproduced from Ordnance Survey digital map data © Crown copyright 2021. All rights reserved. License number 0100001673

0 1 2 3 Kilometers
 Scale: 1:25,000 @ A0

APFP Regulation: 5(2)(i)	Application Doc No. C2.2
Ref: 21005129_LP-00	Date: 11/01/2023
Drawn by: AL	Checked by: IM

**Land Plans - Onshore
 Index Sheet**

COTTAM SOLAR PROJECT



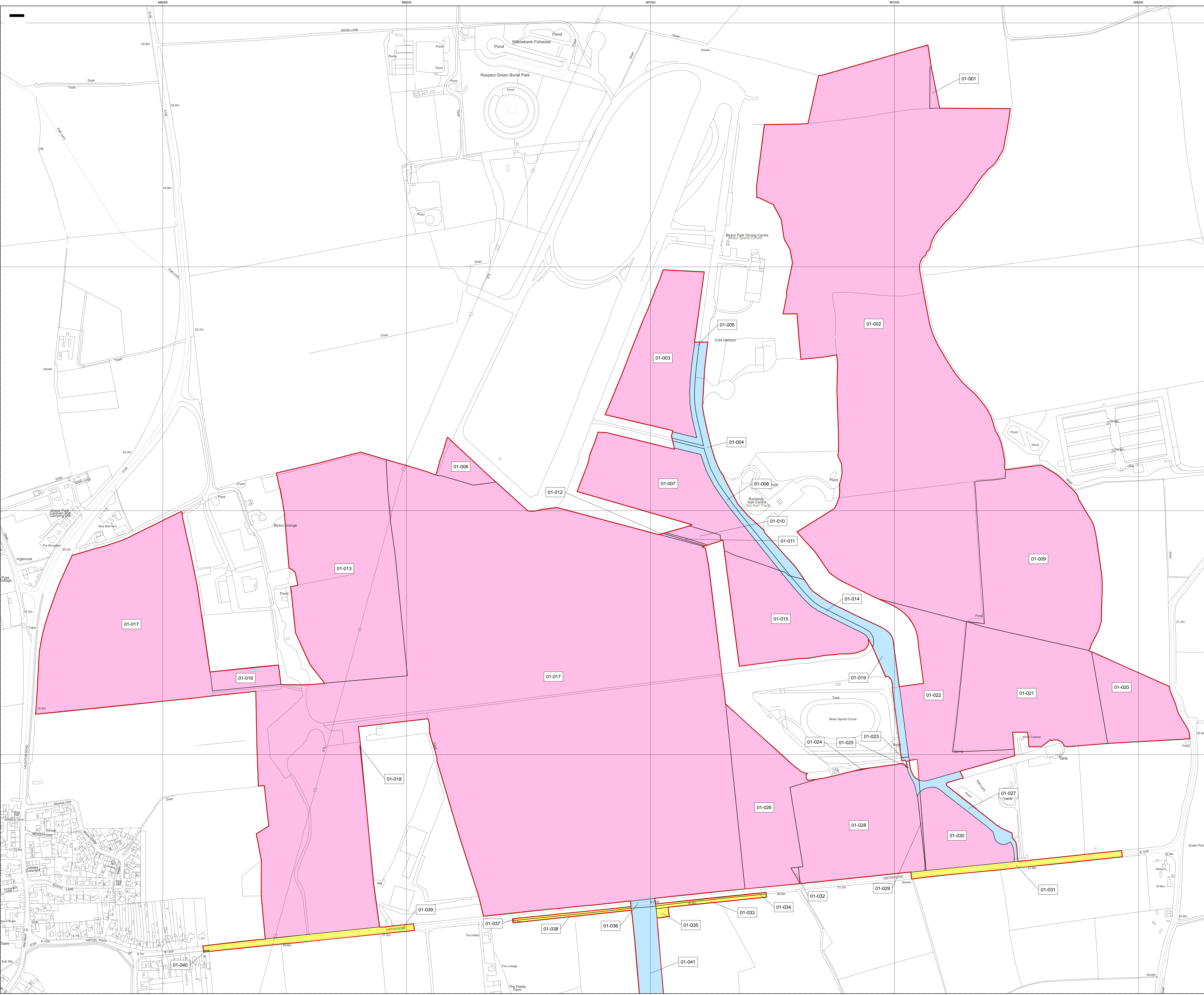
Key

- Order Limits
- Freehold to be compulsorily acquired and temporary use of land and in relation to which it is proposed to extinguish easements, servitudes and other private rights
- New rights (including restrictions) to be compulsorily acquired and temporary use of land and in relation to which it is proposed to suspend or extinguish easements, servitudes and other private rights
- Temporary use of land and in relation to which it is proposed to temporarily suspend easements, servitudes and other private rights

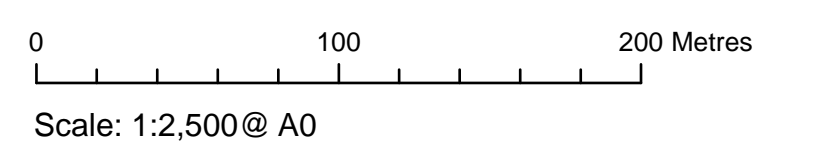
01-001; 01-002; 01-003; 01-006; 01-007; 01-009; 01-010; 01-011; 01-012; 01-013; 01-015; 01-016; 01-017; 01-018; 01-020; 01-021; 01-022; 01-024; 01-026; 01-028; 01-029; 01-030; 01-032

01-004; 01-005; 01-008; 01-014; 01-019; 01-023; 01-025; 01-027; 01-036; 01-041

01-031; 01-033; 01-034; 01-035; 01-037; 01-038; 01-039; 01-040



Layers: Lamps; 2322; IPR; 2022
 Base map: Reproduced from Ordnance Survey digital map data © Crown copyright 2021. All rights reserved. License number 0100001673



APFP Regulation: 5(2)(i)	Application Doc No. C2.2
Ref: 21005129_LP-001	Date: 11/01/2023
Drawn by: AL	Checked by: IM

Key

- Order Limits
 - Freehold to be compulsorily acquired and temporary use of land and in relation to which it is proposed to extinguish easements, servitudes and other private rights
 - New rights (including restrictions) to be compulsorily acquired and temporary use of land and in relation to which it is proposed to suspend or extinguish easements, servitudes and other private rights
 - Temporary use of land and in relation to which it is proposed to temporarily suspend easements, servitudes and other private rights
- 02-043; 02-044; 02-045; 02-046; 02-047; 02-061; 02-062; 02-063
- 01-041; 02-042; 02-054; 02-057; 02-058; 02-059; 02-060; 02-064; 02-065; 02-070; 02-071; 02-074; 02-076; 02-077; 02-078; 02-079; 02-080
- 01-039; 01-040; 02-048; 02-049; 02-050; 02-051; 02-052; 02-053; 02-055; 02-056; 02-057; 02-058; 02-066; 02-067; 02-068; 02-069; 02-072; 02-073; 02-075

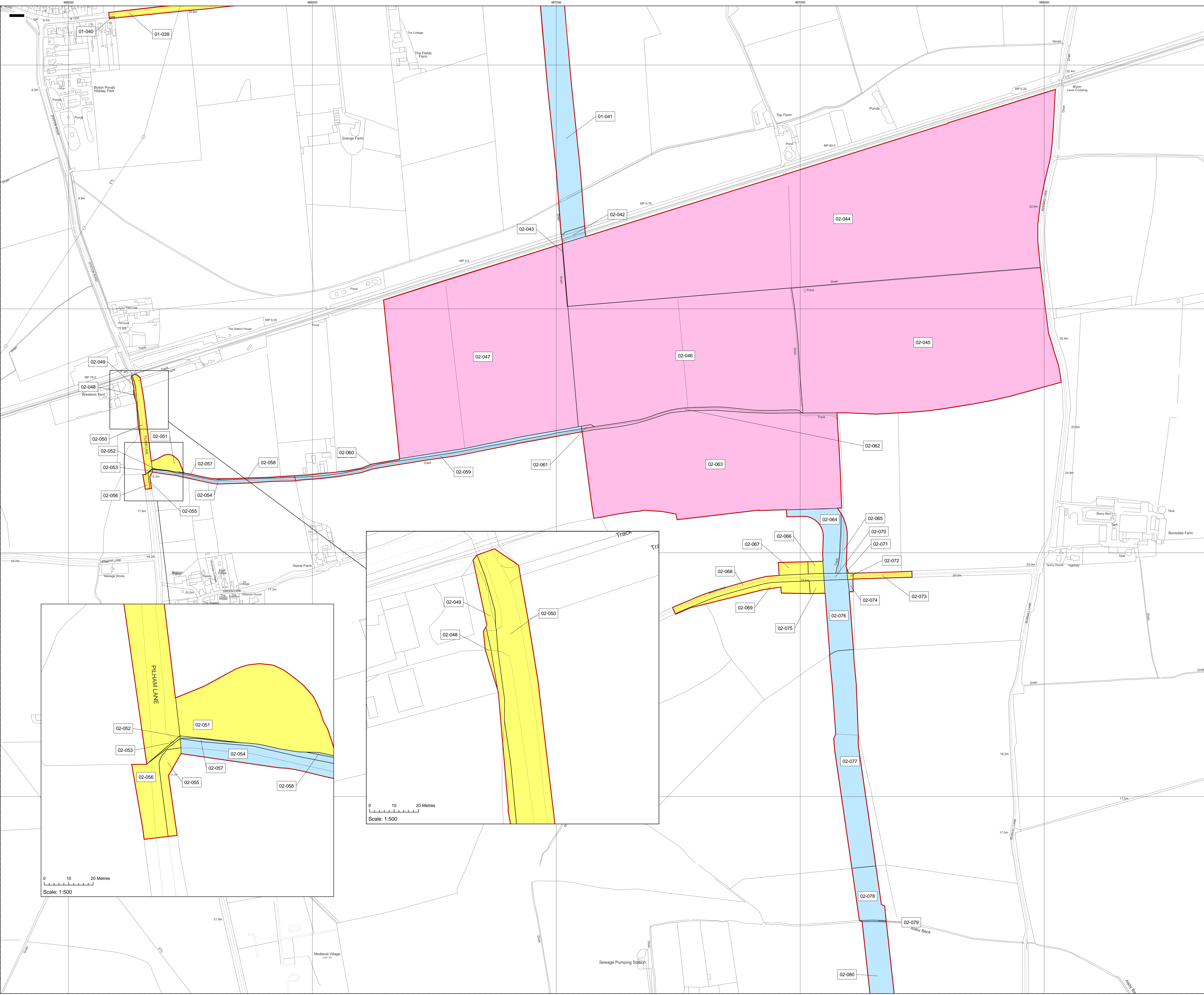
Layers: Lamps; 2322; IPR; 2022
 Base map: Reproduced from Ordnance Survey digital map data © Crown copyright 2021. All rights reserved. License number 0100001073

0 100 200 Metres
 Scale: 1:2,500 @ A0


APFP Regulation: 5(2)(i)	Application Doc No. C2.2
Ref: 21005129_LP-002	Date: 11/01/2023
Drawn by: AL	Checked by: IM


Land Plans - Onshore
 Sheet 2 of 19

COTTAM SOLAR PROJECT




Key

 Order Limits

 New rights (including restrictions) to be compulsorily acquired and temporary use of land and in relation which it is proposed to suspend or extinguish easements, servitudes and other private rights

04-116; 04-117; 04-118; 04-119; 05-120; 05-121; 05-124; 05-125; 05-126; 05-128; 05-129; 05-130; 05-133; 05-134; 05-135; 05-136; 05-140; 05-141

 Temporary use of land and in relation to which it is proposed to temporarily suspend easements, servitudes and other private rights

05-122; 05-123; 05-127; 05-131; 05-132; 05-137; 05-138; 05-139

Layers: Layers: 2322 IPR 2022
 Base map: Reproduced from Ordnance Survey digital map data © Crown copyright 2021. All rights reserved. License number 0100001673

0 100 200 Metres
 Scale: 1:2,500 @ A0

APFP Regulation: 5(2)(i)	Application Doc No. C2.2
Ref: 21005129_LP-005	Date: 11/01/2023
Drawn by: AL	Checked by: IM

Land Plans - Onshore
 Sheet 5 of 19

COTTAM SOLAR PROJECT



Key

- Order Limits
- Freehold to be compulsorily acquired and temporary use of land and in relation to which it is proposed to extinguish easements, servitudes and other private rights
- 06-153; 06-154
New rights (including restrictions) to be compulsorily acquired and temporary use of land and in relation to which it is proposed to suspend or extinguish easements, servitudes and other private rights
- 05-136; 05-140; 05-141; 06-142; 06-143; 06-145; 06-146; 06-147; 06-148; 06-152
Temporary use of land and in relation to which it is proposed to temporarily suspend easements, servitudes and other private rights
- 05-137; 05-138; 05-139; 06-144; 06-149; 06-150; 06-151

Layers: Lamps: 2322; IPR: 2022
Base map: Reproduced from Ordnance Survey digital map data © Crown copyright 2021. All rights reserved. License number 0100001073

0 100 200 Metres
Scale: 1:2,500 @ A0

APFP Regulation: 5(2)(i)	Application Doc No. C2.2
Ref: 21005129_LP-006	Date: 11/01/2023
Drawn by: AL	Checked by: IM

Land Plans - Onshore
Sheet 6 of 19

COTTAM SOLAR PROJECT



Key

- Order Limits
- Freehold to be compulsorily acquired and temporary use of land and in relation to which it is proposed to extinguish easements, servitudes and other private rights
- 06-153; 06-154; 07-155; 07-156; 07-158
- New rights (including restrictions) to be compulsorily acquired and temporary use of land and in relation to which it is proposed to suspend or extinguish easements, servitudes and other private rights
- 07-157; 07-159; 07-160

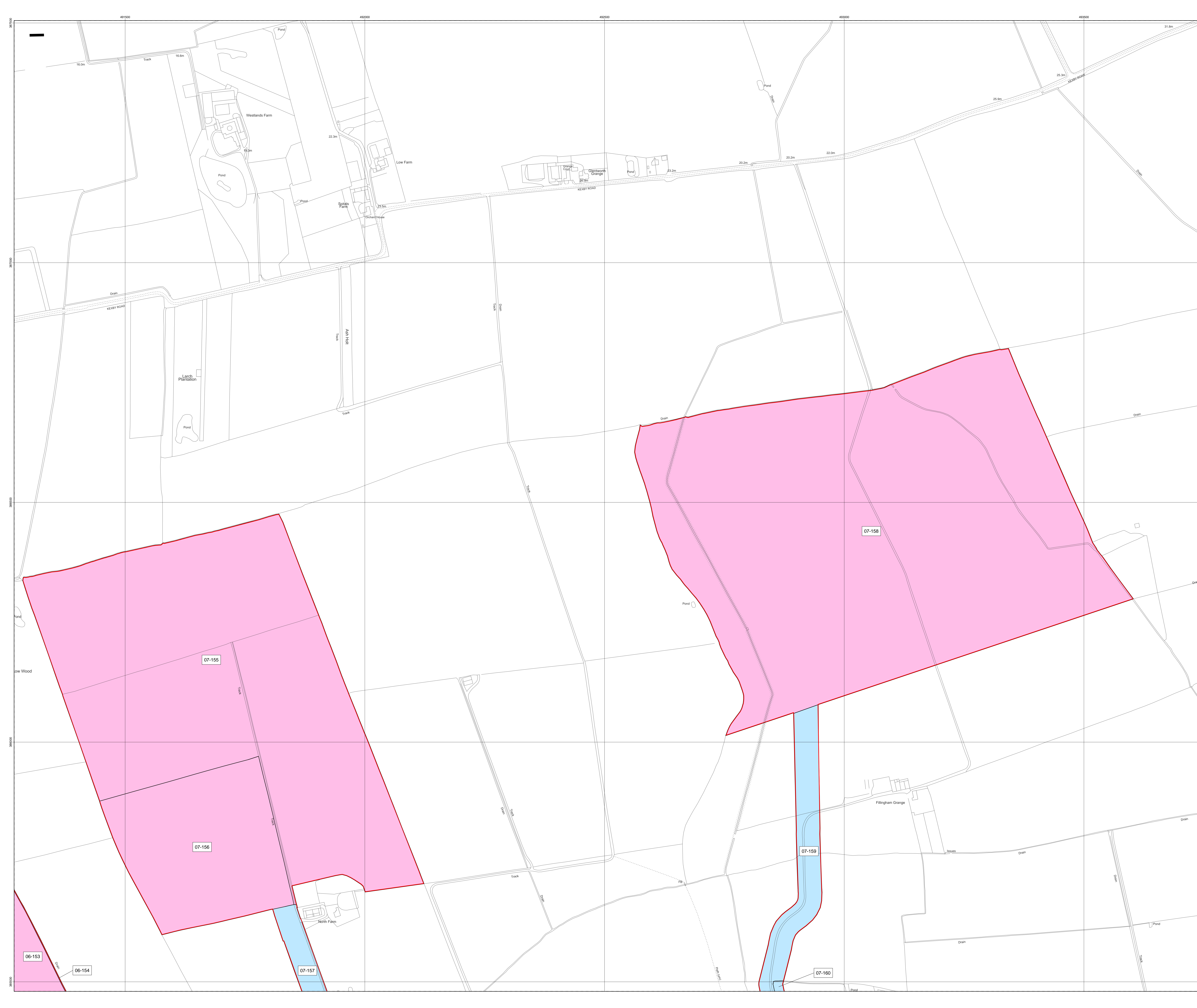
Layers: Lamps: 2322 IGP 2022
Base map: Reproduced from Ordnance Survey digital map data © Crown copyright 2021. All rights reserved. License number 0100001673

0 100 200 Metres
Scale: 1:2,500 @ A0

APFP Regulation: 5(2)(i)	Application Doc No. C2.2
Ref: 21005129_LP-007	Date: 11/01/2023
Drawn by: AL	Checked by: IM

Land Plans - Onshore
Sheet 7 of 19

COTTAM SOLAR PROJECT



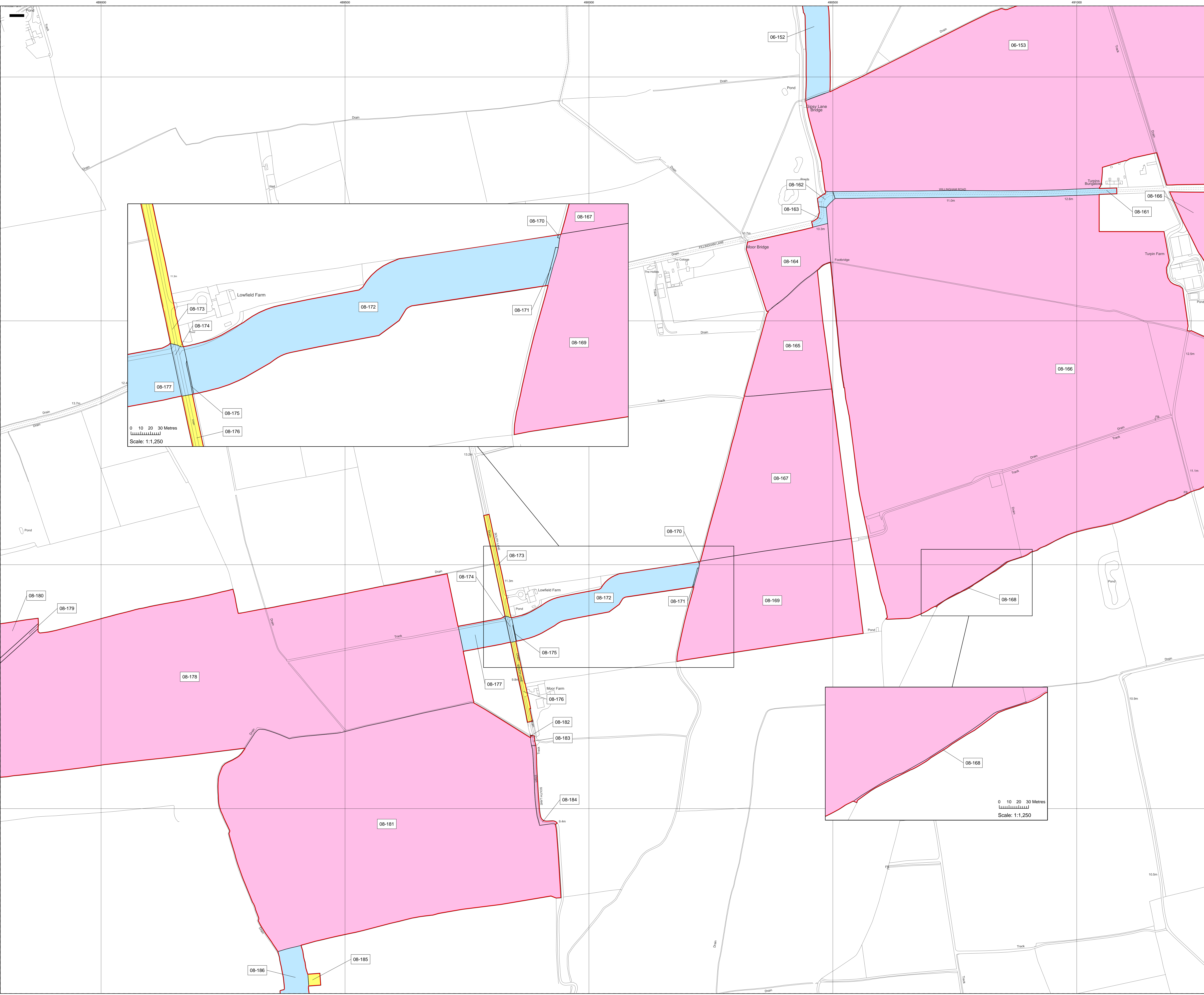
Key

- Order Limits
- Freehold to be compulsorily acquired and temporary use of land in relation to which it is proposed to extinguish easements, servitudes and other private rights
- New rights (including restrictions) to be compulsorily acquired and temporary use of land in relation to which it is proposed to suspend or extinguish easements, servitudes and other private rights
- Temporary use of land in relation to which it is proposed to temporarily suspend easements, servitudes and other private rights

06-153; 08-164; 08-165; 08-166; 08-167; 08-168; 08-169; 08-178; 08-179; 08-180; 08-181; 08-183; 08-184

06-152; 08-161; 08-162; 08-163; 08-170; 08-171; 08-172; 08-174; 08-175; 08-177; 08-182; 08-186

08-173; 08-176; 08-185



Layers: Lamps; 2322; IPR; 2022
 Base map: Reproduced from Ordnance Survey digital map data © Crown copyright 2021. All rights reserved. License number 0100001673

0 100 200 Metres
 Scale: 1:2,500 @ A0

APFP Regulation: 5(2)(i)	Application Doc No. C2.2
Ref: 21005129_LP-008	Date: 11/01/2023
Drawn by: AL	Checked by: IM

Land Plans - Onshore
 Sheet 8 of 19

COTTAM SOLAR PROJECT

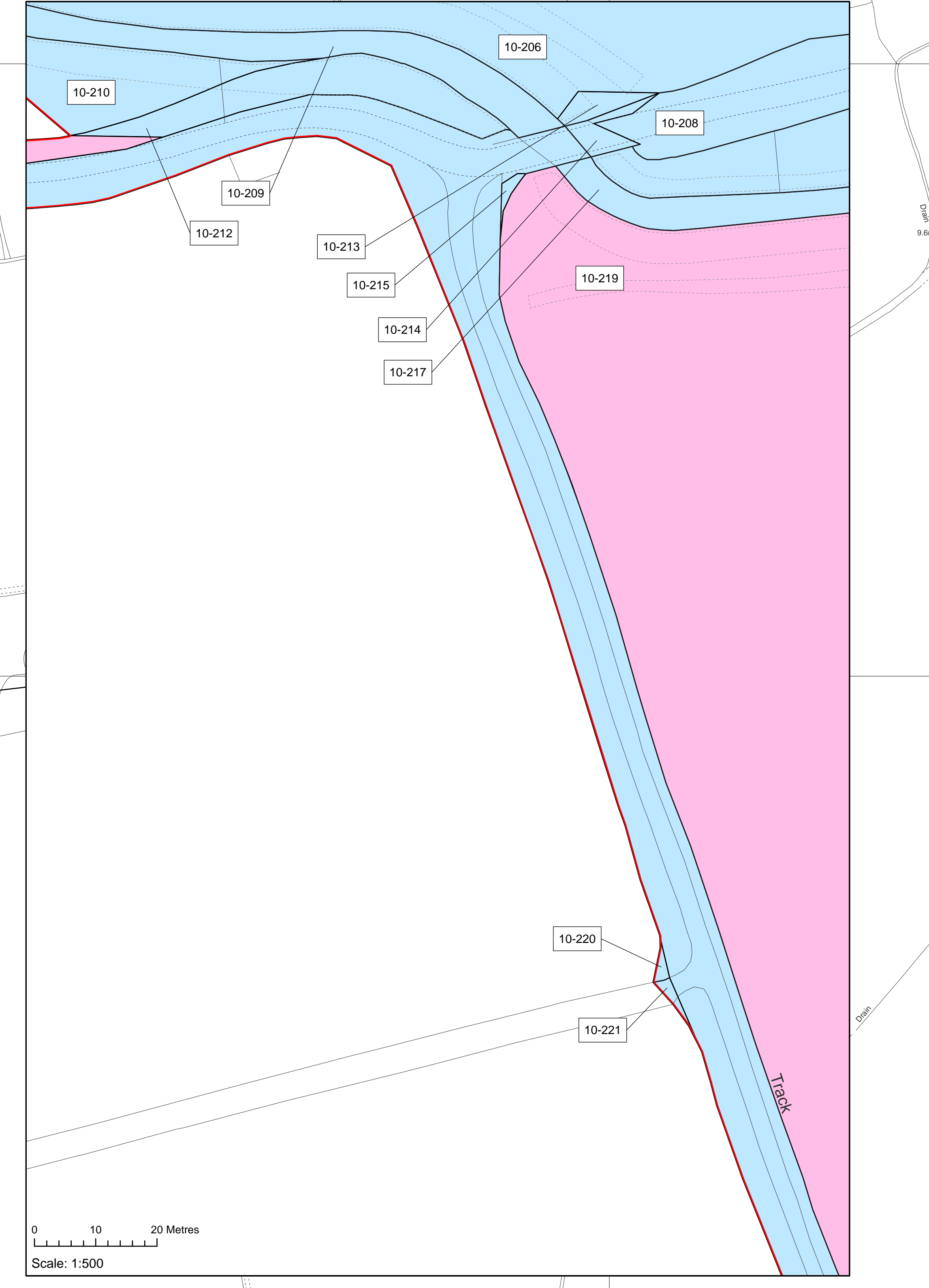
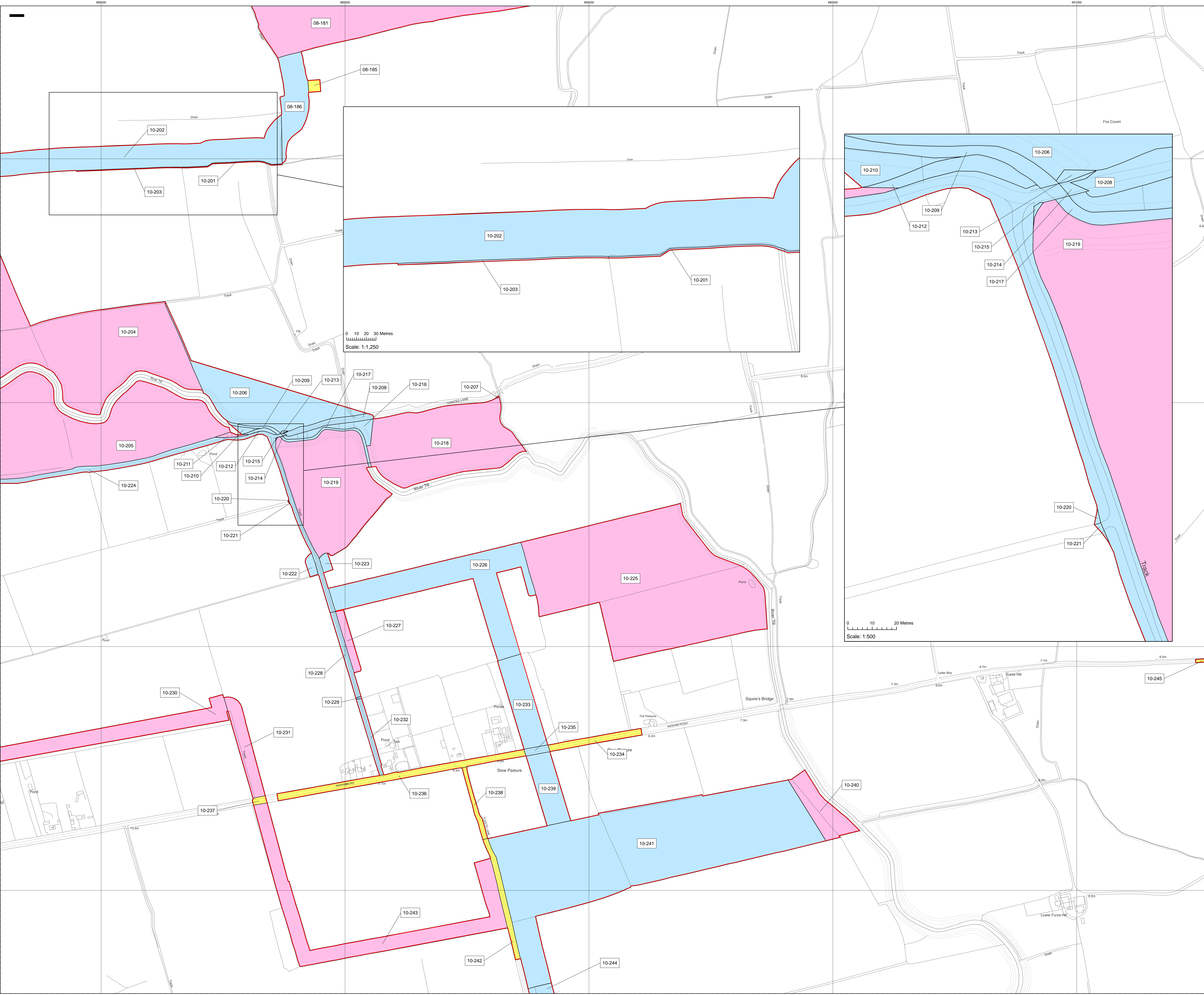
Key

- Order Limits
- Freehold to be compulsorily acquired and temporary use of land and in relation to which it is proposed to extinguish easements, servitudes and other private rights
- New rights (including restrictions) to be compulsorily acquired and temporary use of land and in relation to which it is proposed to suspend or extinguish easements, servitudes and other private rights
- Temporary use of land and in relation to which it is proposed to temporarily suspend easements, servitudes and other private rights

08-181; 10-204; 10-205; 10-207; 10-211; 10-218; 10-219; 10-225; 10-227; 10-230; 10-231; 10-243; 10-244

08-186; 10-201; 10-202; 10-203; 10-206; 10-208; 10-209; 10-210; 10-212; 10-213; 10-214; 10-215; 10-216; 10-217; 10-220; 10-221; 10-222; 10-223; 10-224; 10-226; 10-228; 10-229; 10-232; 10-233; 10-235; 10-239; 10-240; 10-241

08-185; 10-234; 10-236; 10-237; 10-238; 10-242; 10-245



Layers: Lamps; 2022; IPR; 2022
 Base map: Reproduced from Ordnance Survey digital map data © Crown copyright 2021. All rights reserved. License number 0100001023

0 100 200 Metres
 Scale: 1:2,500 @ A0

APFP Regulation: 5(2)(i)	Application Doc No. C2.2
Ref: 21005129_LP-0010	Date: 11/01/2023
Drawn by: AL	Checked by: IM

Land Plans - Onshore
 Sheet 10 of 19

COTTAM SOLAR PROJECT

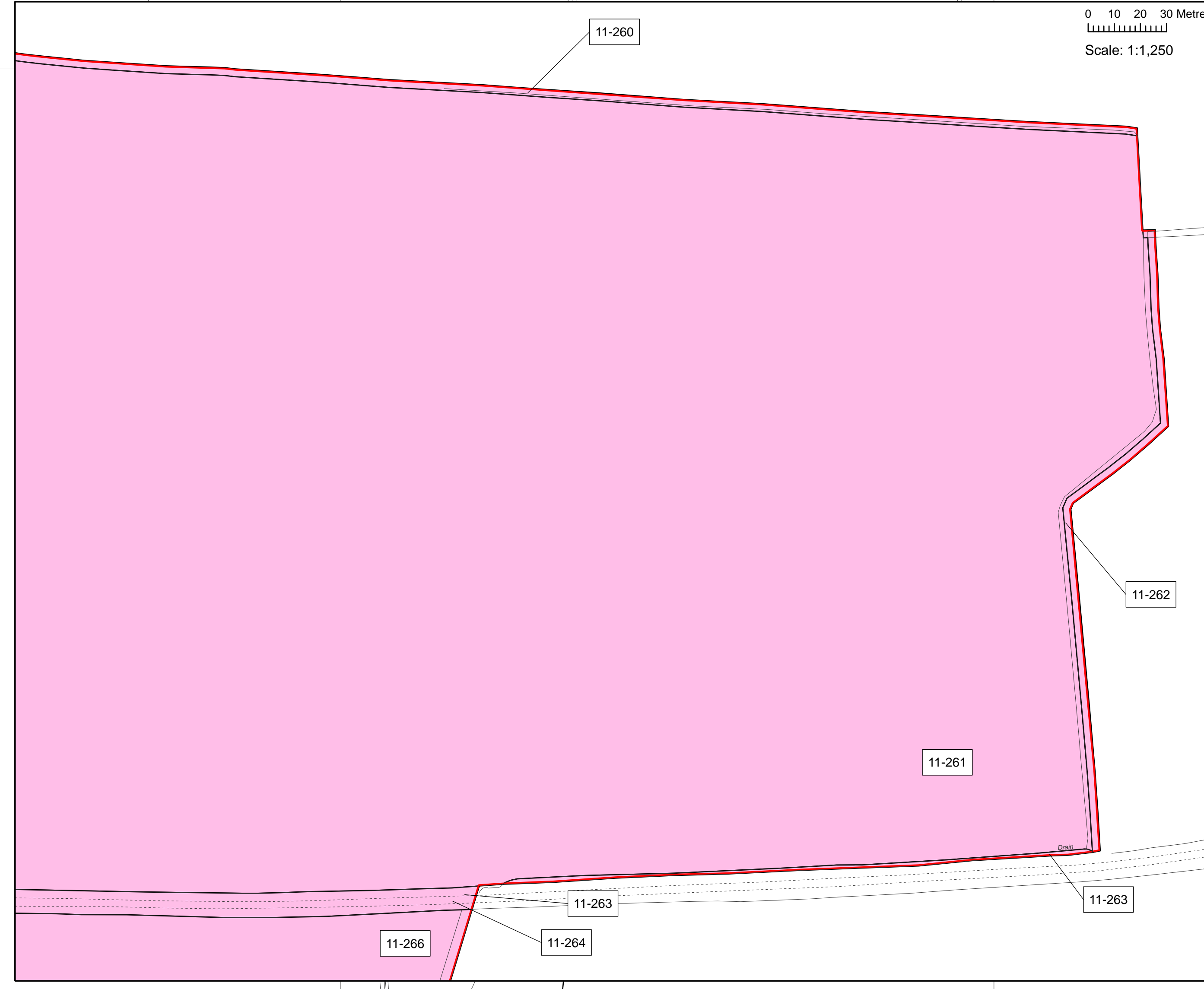
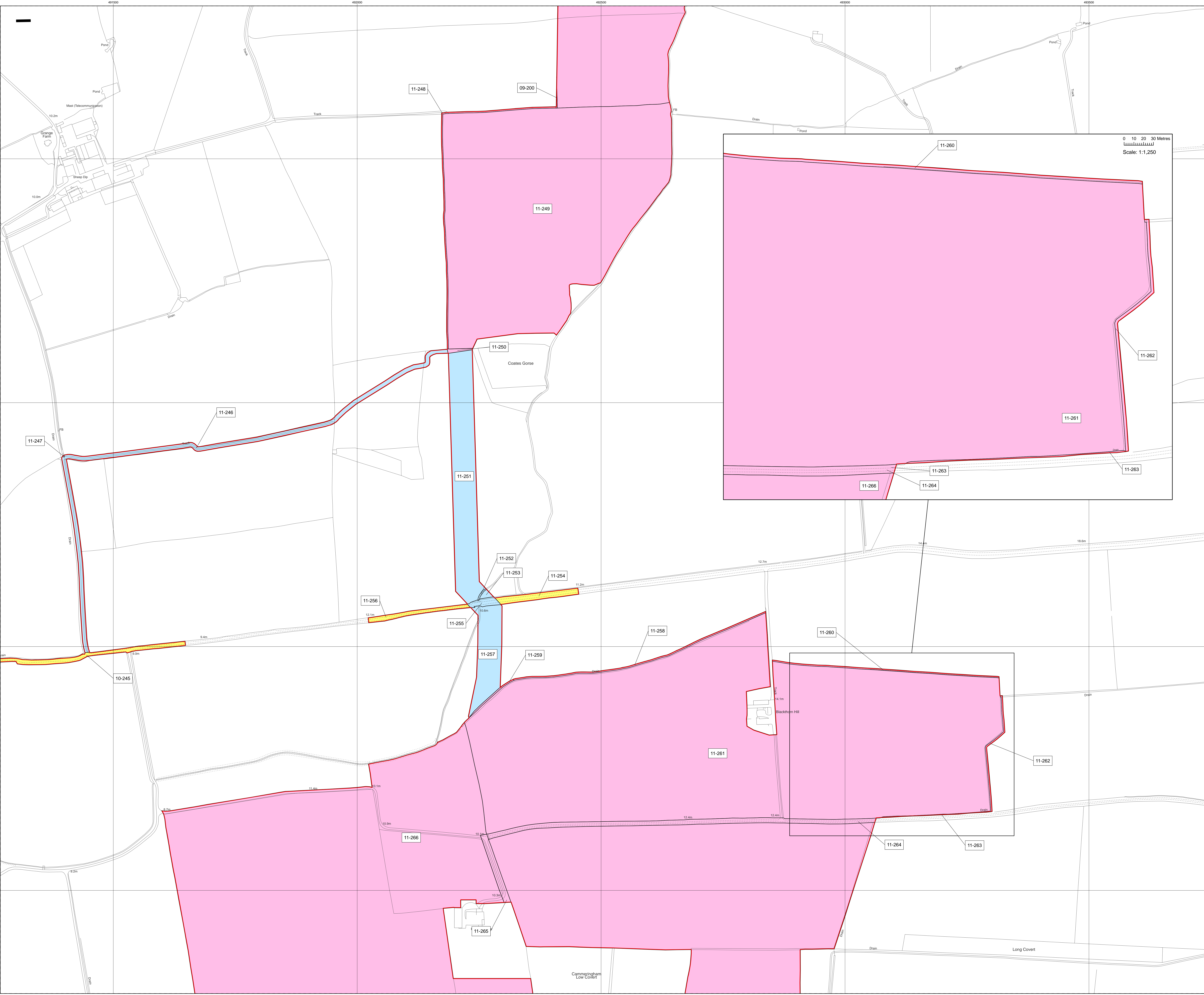
Key

- Order Limits
- Freehold to be compulsorily acquired and temporary use of land and in relation to which it is proposed to extinguish easements, servitudes and other private rights
- New rights (including restrictions) to be compulsorily acquired and temporary use of land and in relation to which it is proposed to suspend or extinguish easements, servitudes and other private rights
- Temporary use of land and in relation to which it is proposed to temporarily suspend easements, servitudes and other private rights

09-199; 09-200; 11-248; 11-249; 11-250; 11-258; 11-259; 11-260; 11-261; 11-262; 11-263; 11-264; 11-265; 11-266

11-246; 11-247; 11-251; 11-252; 11-253; 11-255; 11-257

10-245; 11-254; 11-256



Layers: Lamps; 2532; IPR; 2022
 Base map: Reproduced from Ordnance Survey digital map data © Crown copyright 2021. All rights reserved. License number 0100001673

0 100 200 Metres
 Scale: 1:2,500 @ A0

APFP Regulation: 5(2)(i)	Application Doc No. C2.2
Ref: 21005129_LP-0011	Date: 11/01/2023
Drawn by: AL	Checked by: IM

Land Plans - Onshore
 Sheet 11 of 19

COTTAM SOLAR PROJECT

Key

- Order Limits
- Freehold to be compulsorily acquired and temporary use of land and in relation to which it is proposed to extinguish easements, servitudes and other private rights
- New rights (including restrictions) to be compulsorily acquired and temporary use of land and in relation which it is proposed to suspend or extinguish easements, servitudes and other private rights
- Temporary use of land and in relation to which it is proposed to temporarily suspend easements, servitudes and other private rights

10-241; 10-243; 10-244; 12-267; 12-268; 12-269; 12-270; 12-271; 12-272; 12-273; 12-277; 12-278; 12-279; 12-280

12-274; 12-275; 12-276

10-242; 12-281

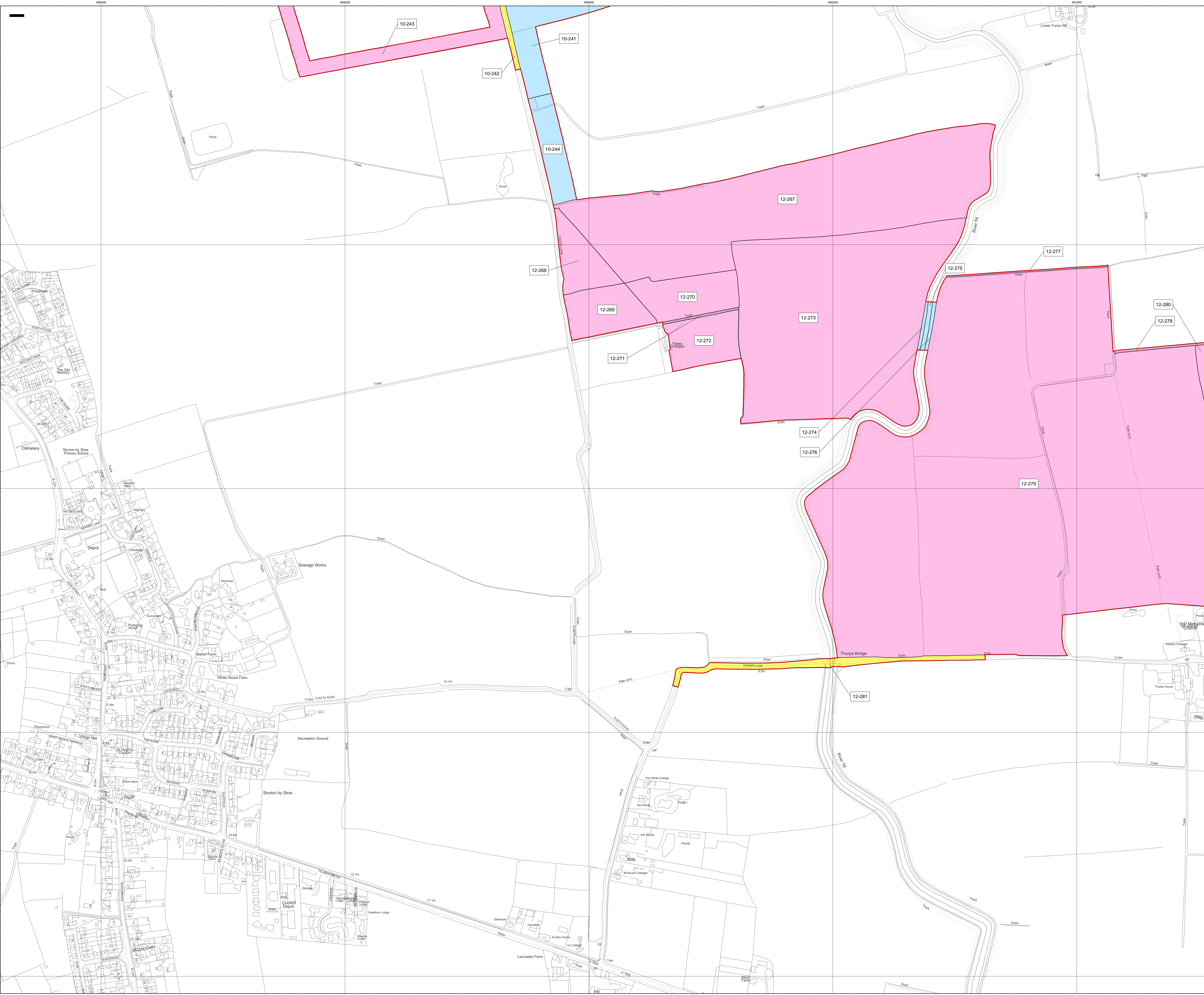
Layers: Lamps; 2322; IPR; 2022
 Base map: Reproduced from Ordnance Survey digital map data © Crown copyright 2021. All rights reserved. License number 0100001673

0 100 200 Metres
 Scale: 1:2,500 @ A0

APFP Regulation: 5(2)(i)	Application Doc No. C2.2
Ref: 21005129_LP-0012	Date: 11/01/2023
Drawn by: AL	Checked by: IM

Land Plans - Onshore
 Sheet 12 of 19

COTTAM SOLAR PROJECT



Key

- Order Limits
 - Freehold to be compulsorily acquired and temporary use of land and in relation to which it is proposed to extinguish easements, servitudes and other private rights
- 11-265; 11-266; 12-278; 12-279; 12-280; 13-282; 13-283

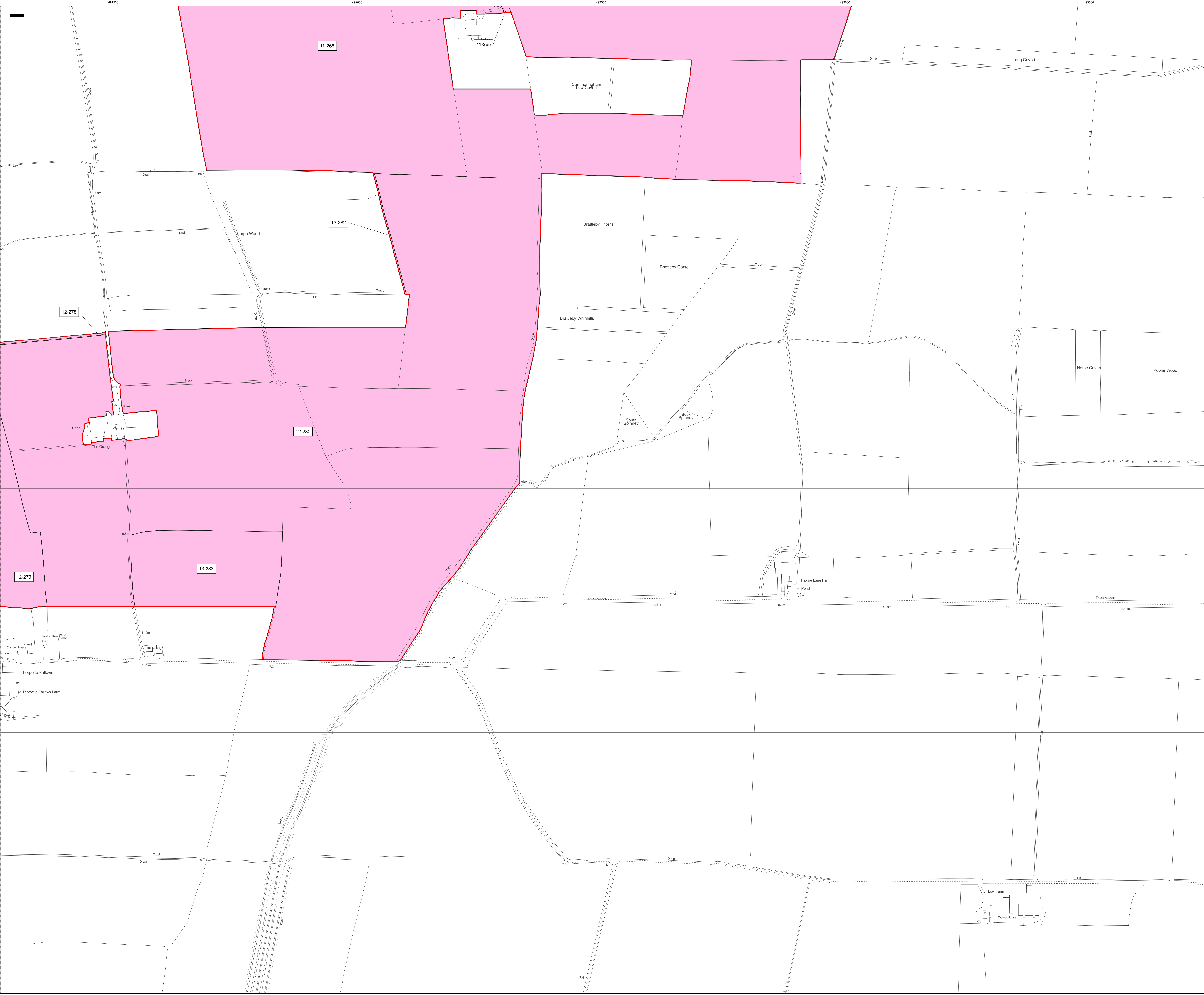
Layers: Lamps: 2322 IGP: 2022
Base map: Reproduced from Ordnance Survey digital map data © Crown copyright 2021. All rights reserved. License number 0100001673

0 100 200 Metres
Scale: 1:2,500 @ A0

APFP Regulation: 5(2)(i)	Application Doc No. C2.2
Ref: 21005129_LP-0013	Date: 11/01/2023
Drawn by: AL	Checked by: IM

Land Plans - Onshore
Sheet 13 of 19

COTTAM SOLAR PROJECT



Key

- Order Limits
- Freehold to be compulsorily acquired and temporary use of land and in relation to which it is proposed to extinguish easements, servitudes and other private rights
08-178; 08-179; 08-180; 10-204; 10-205; 14-288;
New rights (including restrictions) to be compulsorily acquired and temporary use of land and in relation to which it is proposed to suspend or extinguish easements, servitudes and other private rights
10-202; 14-289; 14-290; 14-291; 14-292; 14-293; 14-294; 14-295; 14-296; 14-297; 14-299; 14-300; 14-301
- Temporary use of land and in relation to which it is proposed to temporarily suspend easements, servitudes and other private rights
14-284; 14-285; 14-286; 14-287; 14-298

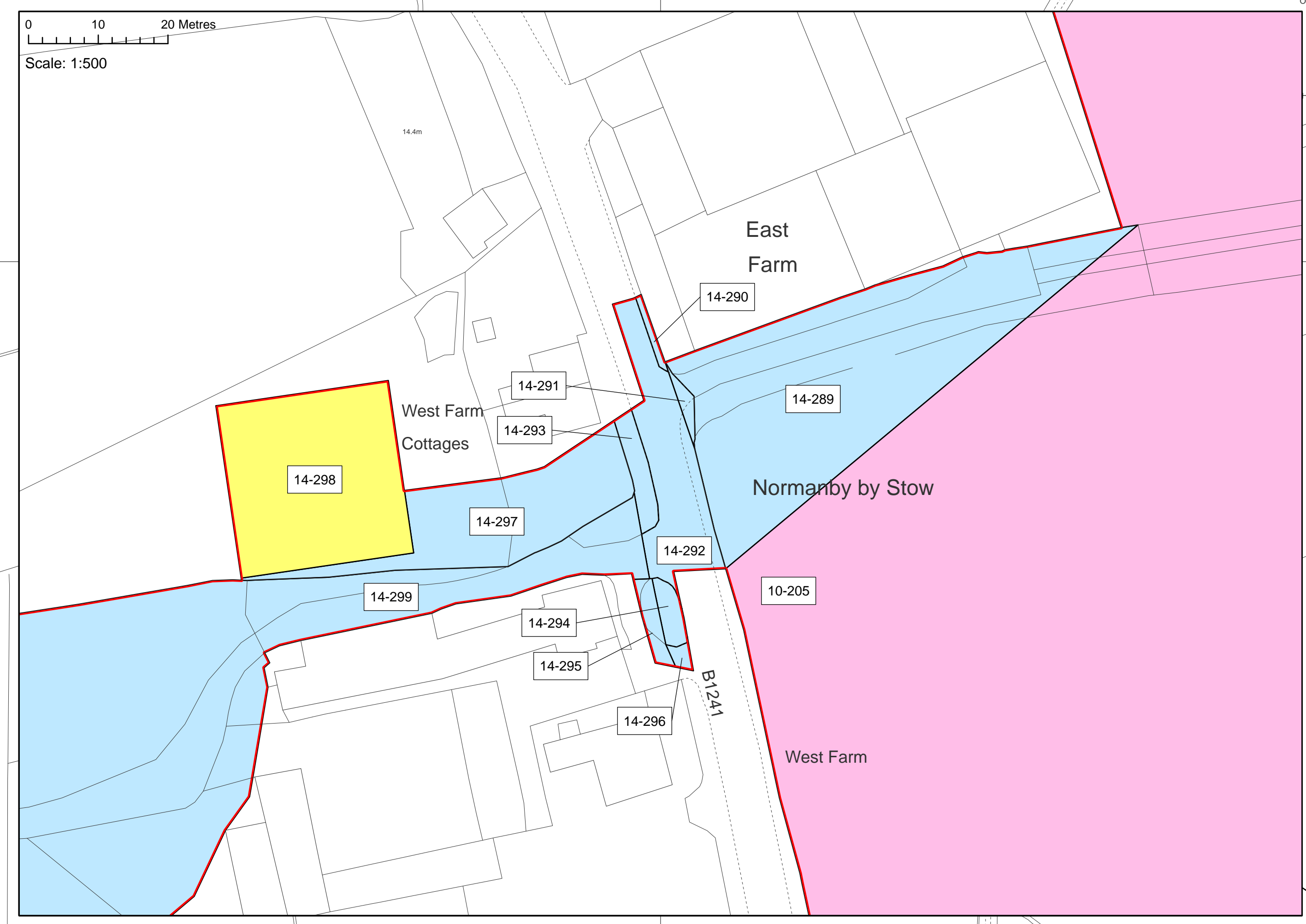
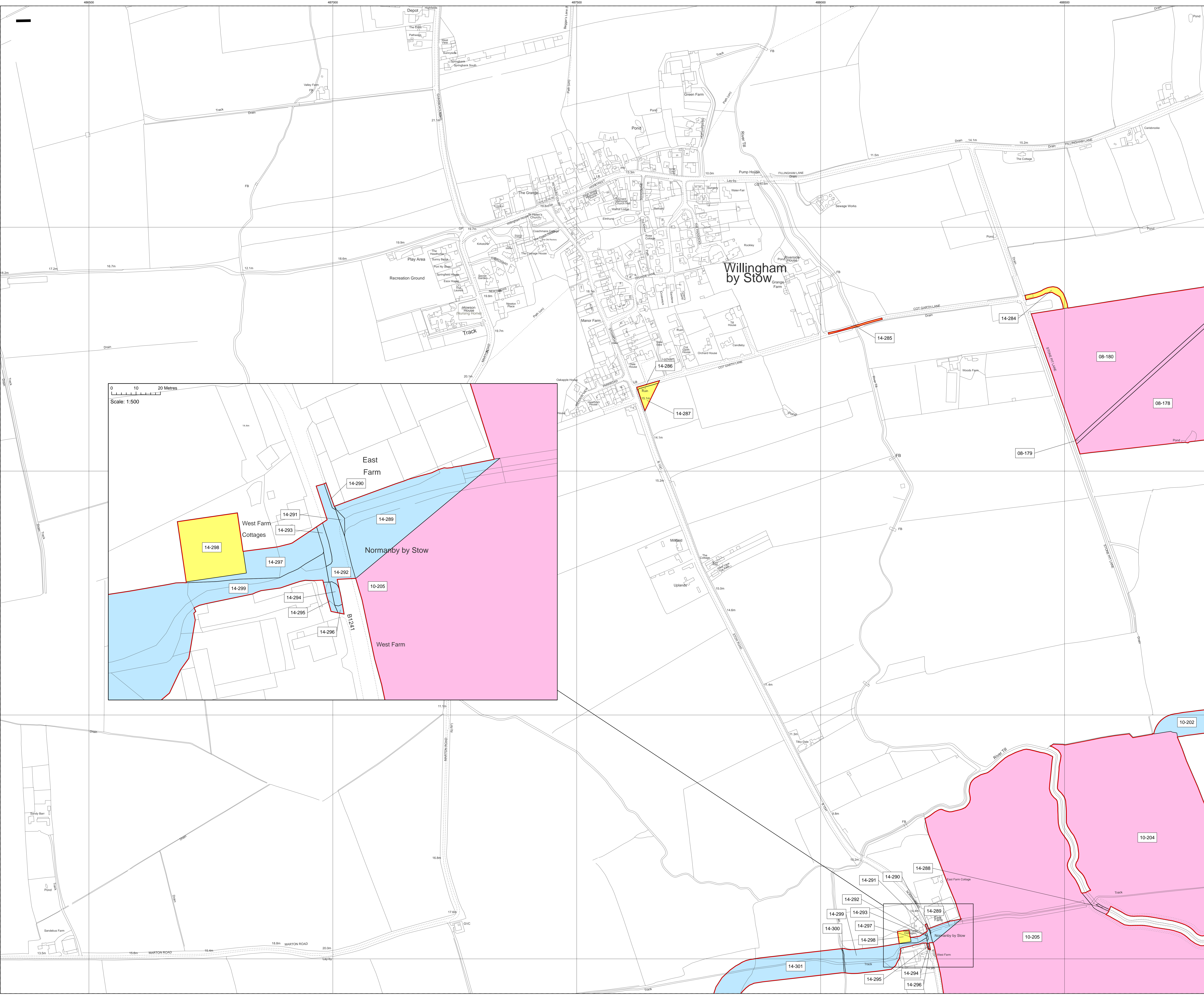
Layers: Lamps; 2322; IPR; 2022
Base map: Reproduced from Ordnance Survey digital map data © Crown copyright 2021. All rights reserved. License number 0100001673

0 100 200 Metres
Scale: 1:2,500 @ A0

APFP Regulation: 5(2)(i)	Application Doc No. C2.2
Ref: 21005129_LP-0014	Date: 11/01/2023
Drawn by: AL	Checked by: IM

Land Plans - Onshore
Sheet 14 of 19

COTTAM SOLAR PROJECT



Key

- Order Limits
- Freehold to be compulsorily acquired and temporary use of land and in relation to which it is proposed to extinguish easements, servitudes and other private rights
- New rights (including restrictions) to be compulsorily acquired and temporary use of land and in relation to which it is proposed to suspend or extinguish easements, servitudes and other private rights
- Temporary use of land and in relation to which it is proposed to temporarily suspend easements, servitudes and other private rights

10-204; 10-205; 14-288

10-224; 14-289; 14-290; 14-291; 14-292; 14-293; 14-294; 14-295; 14-296; 14-297; 14-299; 14-300; 14-301; 15-303; 15-304; 15-305; 15-307; 15-309; 15-310; 15-311; 15-312; 15-313

10-230; 14-298; 15-302; 15-306; 15-308

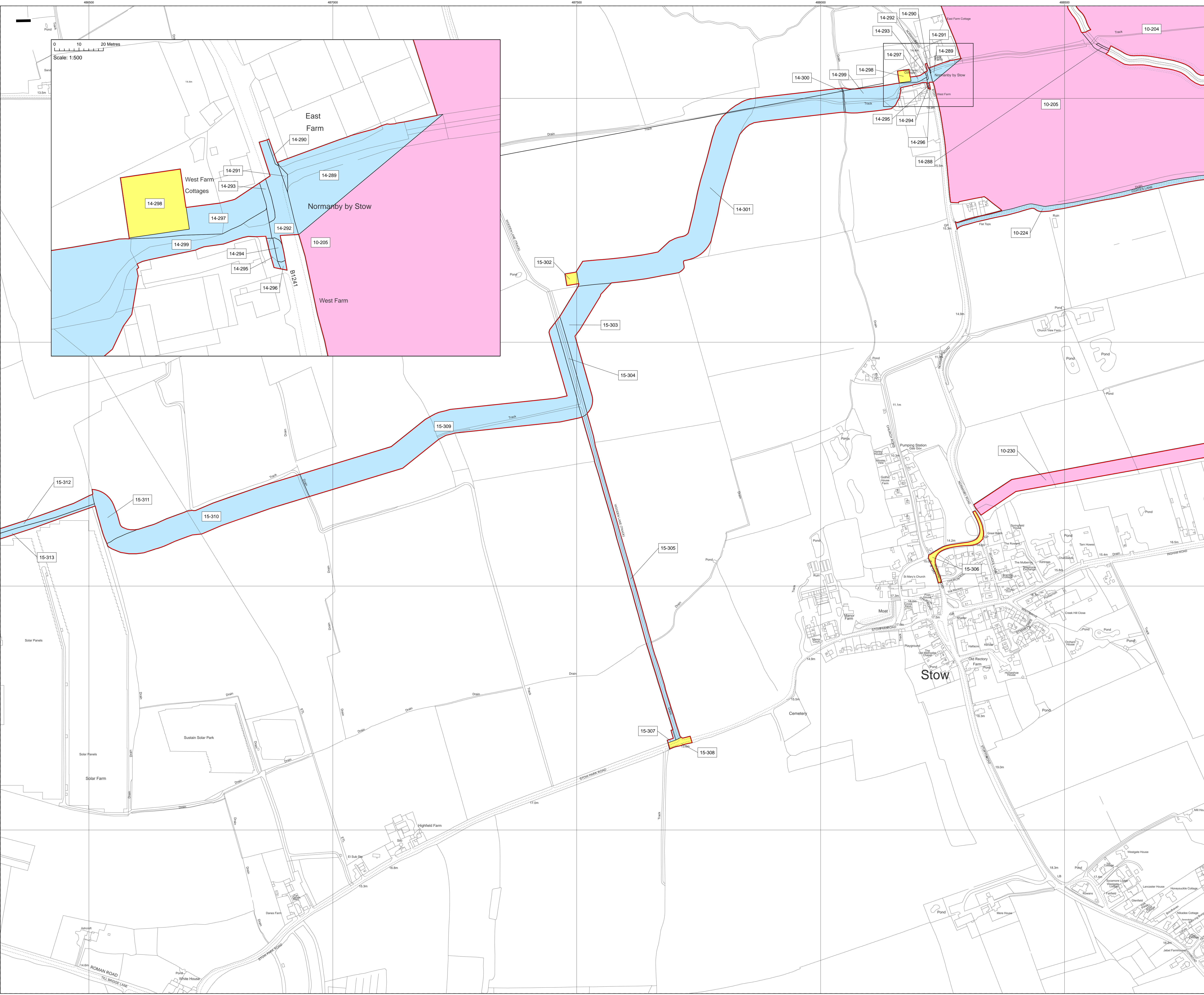
Layers: Lamps; 2322; IPR; 2022
 Base map: Reproduced from Ordnance Survey digital map data © Crown copyright 2021. All rights reserved. License number 0100001673

0 100 200 Metres
 Scale: 1:2,500 @ A0

APFP Regulation: 5(2)(i)	Application Doc No. C2.2
Ref: 21005129_LP-0015	Date: 11/01/2023
Drawn by: AL	Checked by: IM

Land Plans - Onshore
 Sheet 15 of 19

COTTAM SOLAR PROJECT

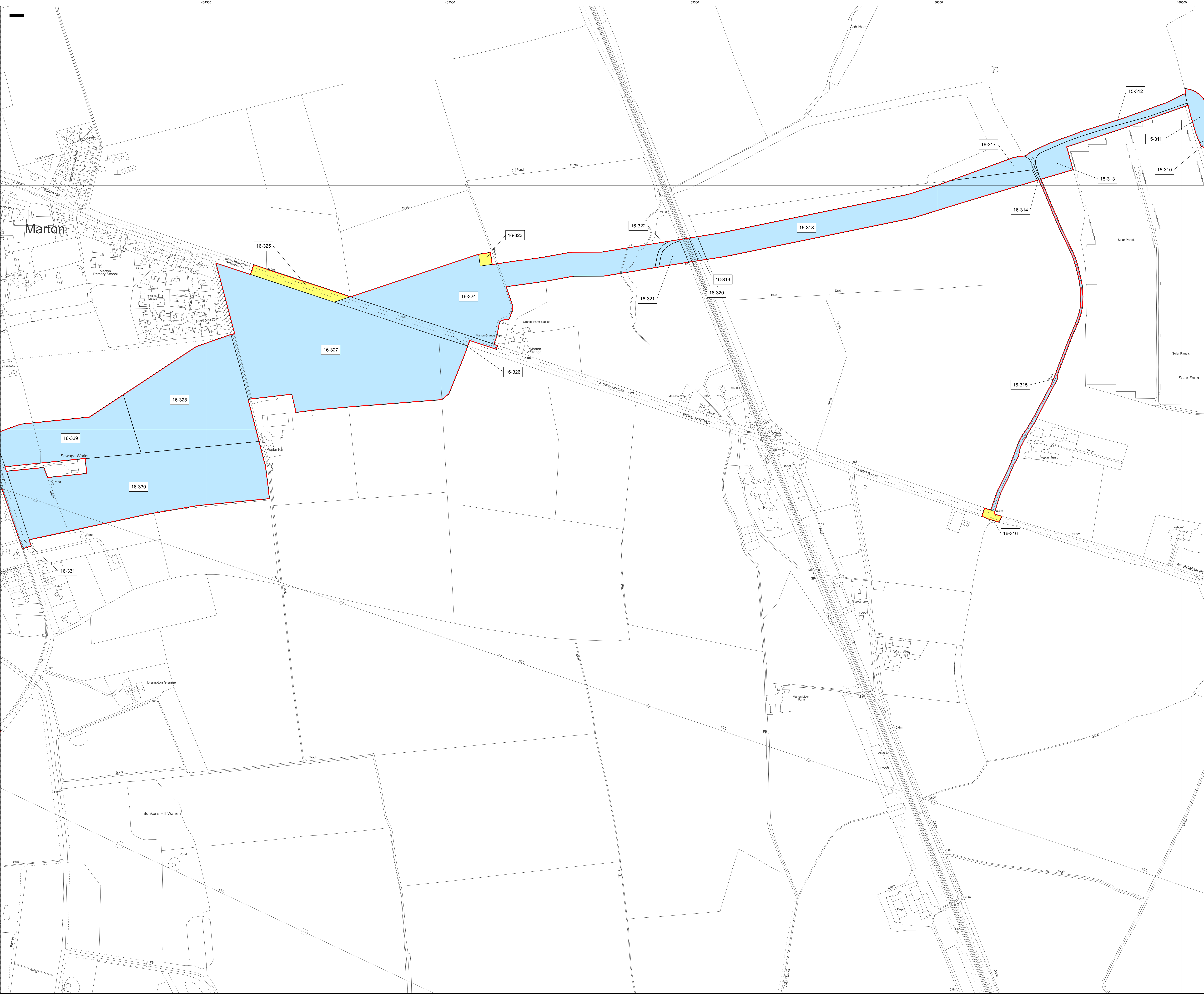


Key

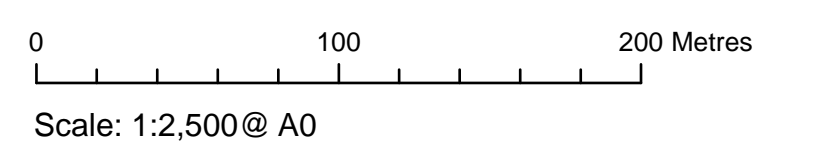
- Order Limits
- New rights (including restrictions) to be compulsorily acquired and temporary use of land and in relation which it is proposed to suspend or extinguish easements, servitudes and other private rights
- Temporary use of land and in relation to which it is proposed to temporarily suspend easements, servitudes and other private rights

15-311; 15-312; 15-313; 16-310; 16-314; 16-315; 16-317; 16-318; 16-319; 16-320; 16-321; 16-322; 16-324; 16-326; 16-327; 16-328; 16-329; 16-330; 16-331; 17-335

16-316; 16-323; 16-325; 17-341



Layers: Lamps; 2322; IPR; 2022
 Base map: Reproduced from Ordnance Survey digital map data © Crown copyright 2021. All rights reserved. License number 0100001023






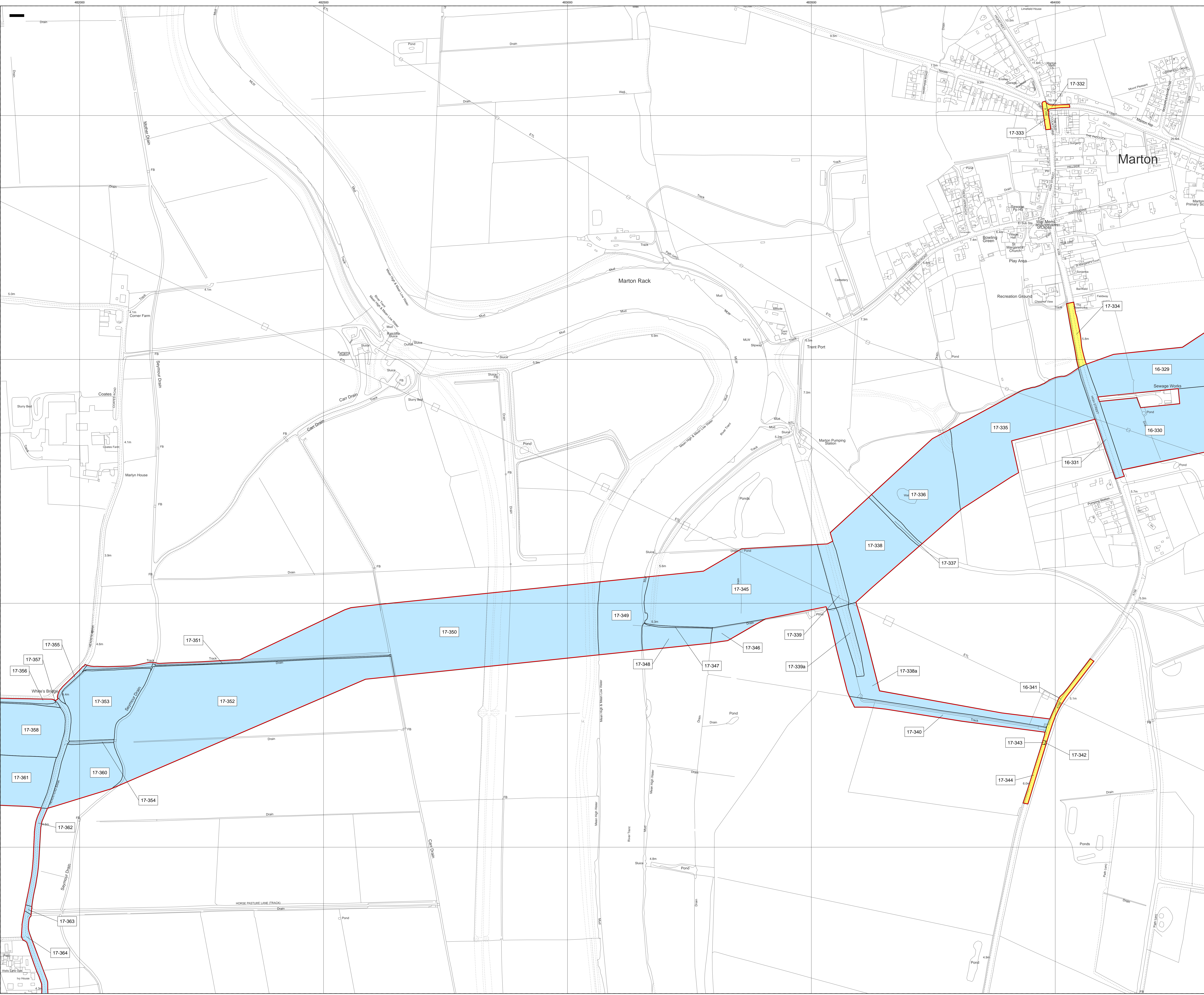
APFP Regulation: 5(2)(i)	Application Doc No. C2.2
Ref: 21005129_LP-0016	Date: 11/01/2023
Drawn by: AL	Checked by: IM

Land Plans - Onshore
 Sheet 16 of 19

COTTAM SOLAR PROJECT

Key

-  Order Limits
-  New rights (including restrictions) to be compulsorily acquired and temporary use of land and in relation which it is proposed to suspend or extinguish easements, servitudes and other private rights
16-329; 16-330; 16-331; 17-336; 17-337; 17-338; 17-338a; 17-339; 17-339a; 17-340; 17-345; 17-346; 17-347; 17-348; 17-349; 17-350; 17-351; 17-352; 17-353; 17-354; 17-355; 17-356; 17-357; 17-358; 17-359; 17-360; 17-361; 17-362; 17-363; 17-364
-  Temporary use of land and in relation to which it is proposed to temporarily suspend easements, servitudes and other private rights
17-332; 17-333; 17-334; 17-341; 17-342; 17-343; 17-344



Layers: Layers: 2532; IPR: 2022
Base map: Reproduced from Ordnance Survey digital map data © Crown copyright 2021. All rights reserved. License number 0100001673

0 100 200 Metres
Scale: 1:2,500 @ A0

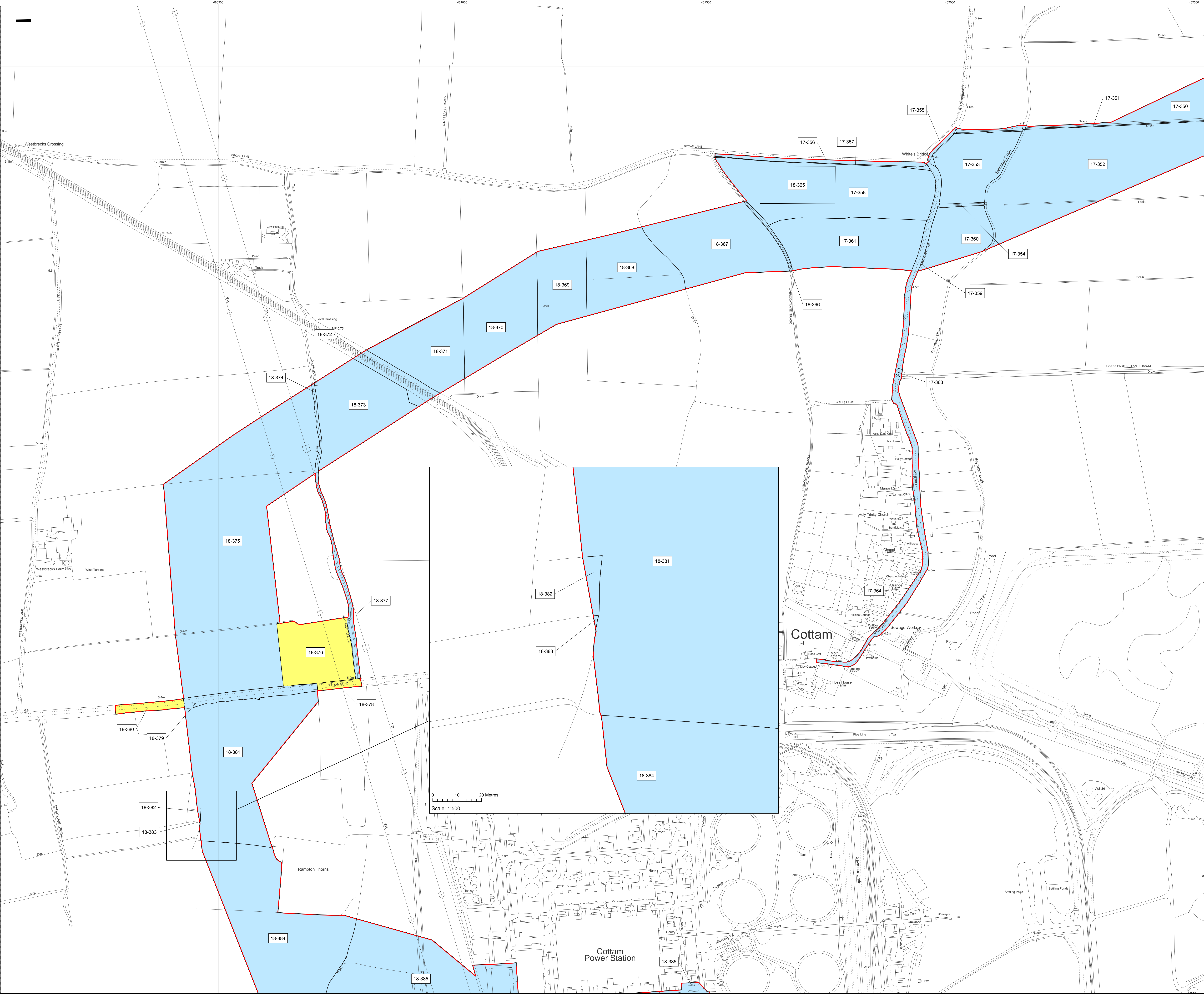
APFP Regulation: 5(2)(i)	Application Doc No. C2.2
Ref: 21005129_LP-0017	Date: 11/01/2023
Drawn by: AL	Checked by: IM

Land Plans - Onshore
Sheet 17 of 19

COTTAM SOLAR PROJECT

Key

- Order Limits
 - New rights (including restrictions) to be compulsorily acquired and temporary use of land and in relation which it is proposed to suspend or extinguish easements, servitudes and other private rights
 - Temporary use of land and in relation to which it is proposed to temporarily suspend easements, servitudes and other private rights
- 17-350; 17-351; 17-352; 17-353; 17-354; 17-355; 17-356; 17-357; 17-358; 17-359; 17-360; 17-361; 17-362; 17-363; 17-364; 18-365; 18-366; 18-367; 18-368; 18-369; 18-370; 18-371; 18-372; 18-373; 18-374; 18-375; 18-377; 18-379; 18-381; 18-382; 18-383; 18-384; 18-385
- 18-376; 18-378; 18-380



Layers: Lamps; 2322; IPR; 2022
 Base map: Reproduced from Ordnance Survey digital map data © Crown copyright 2021. All rights reserved. License number 0100001073

0 100 200 Metres
 Scale: 1:2,500 @ A0

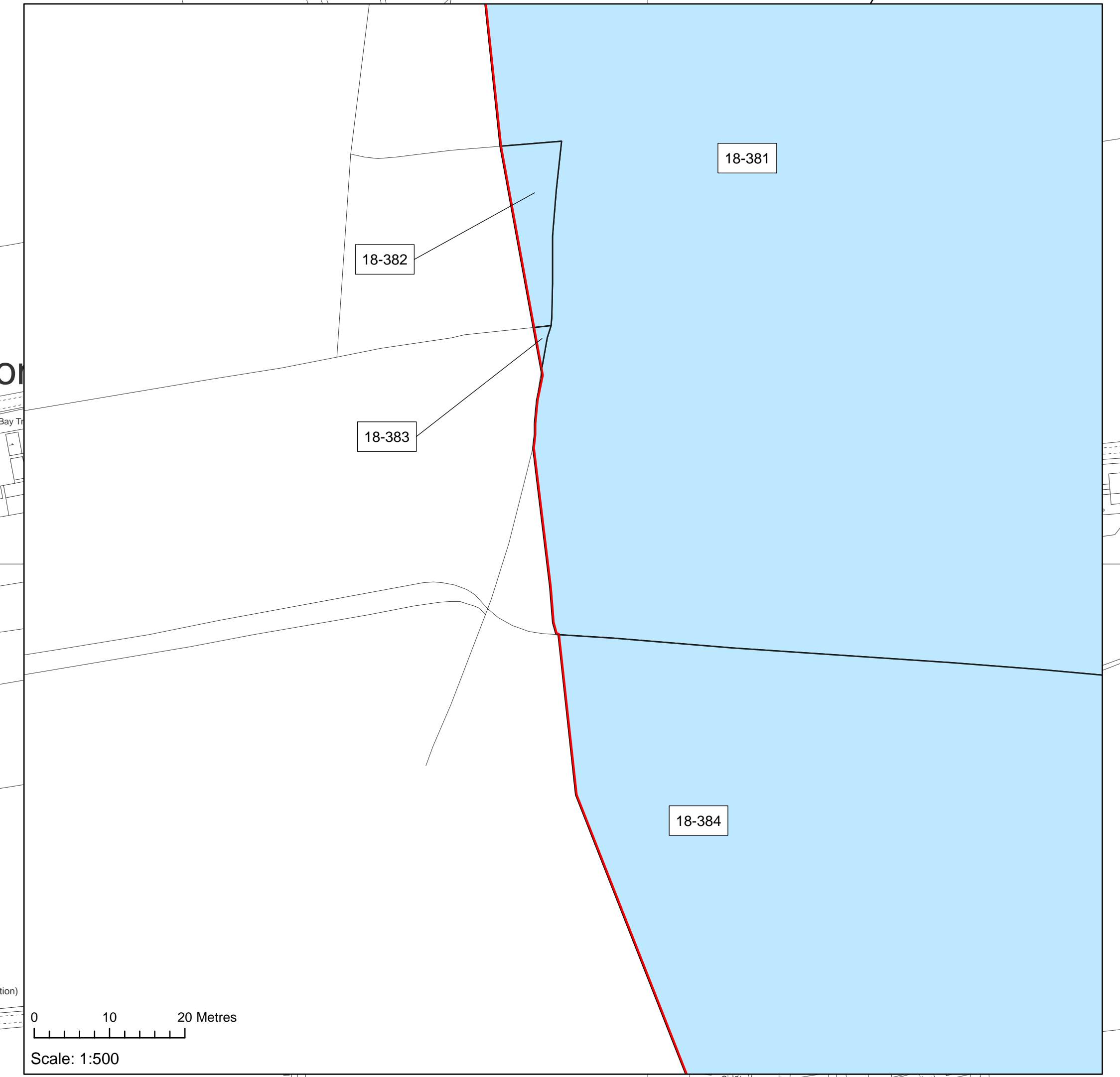
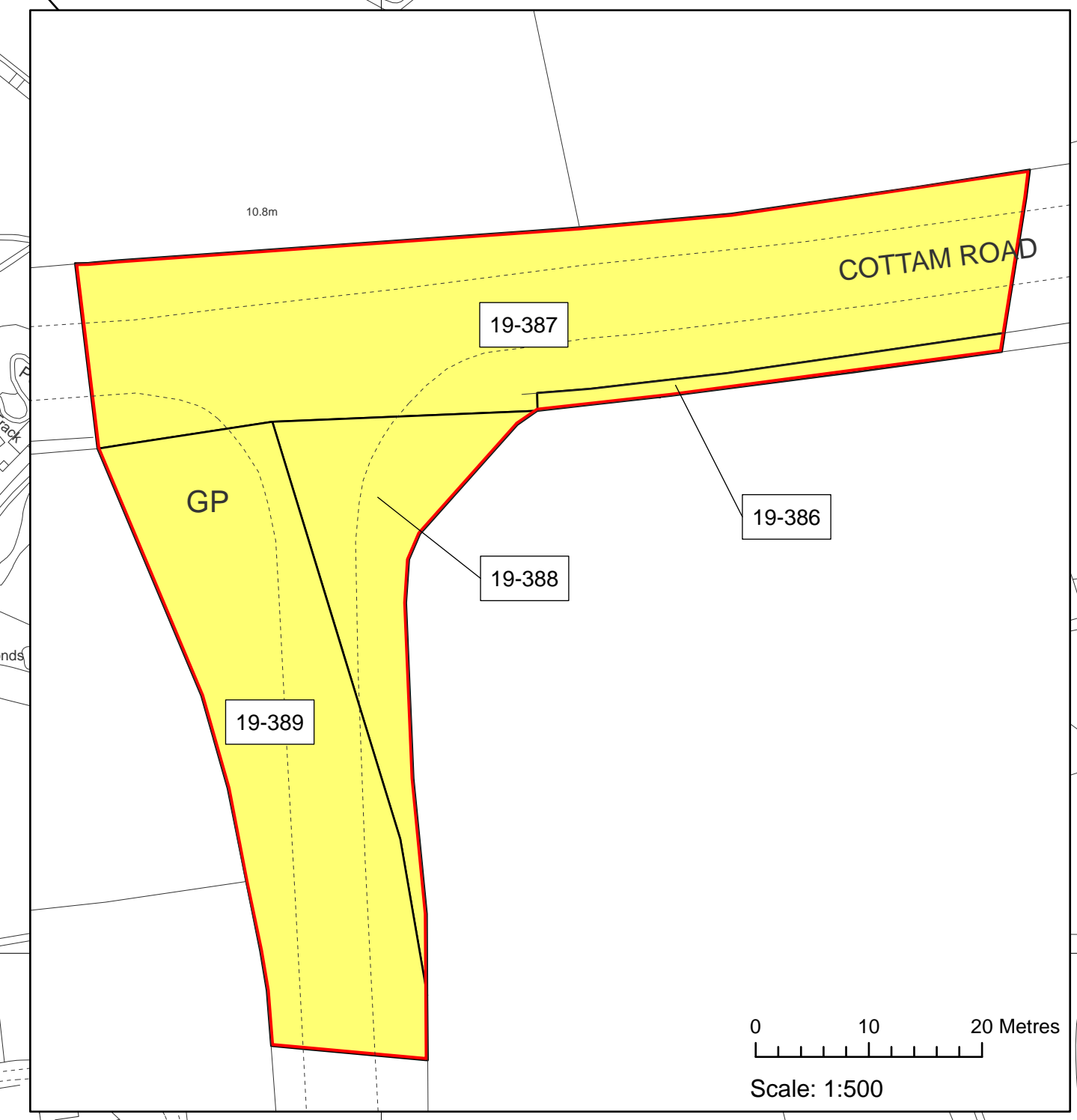
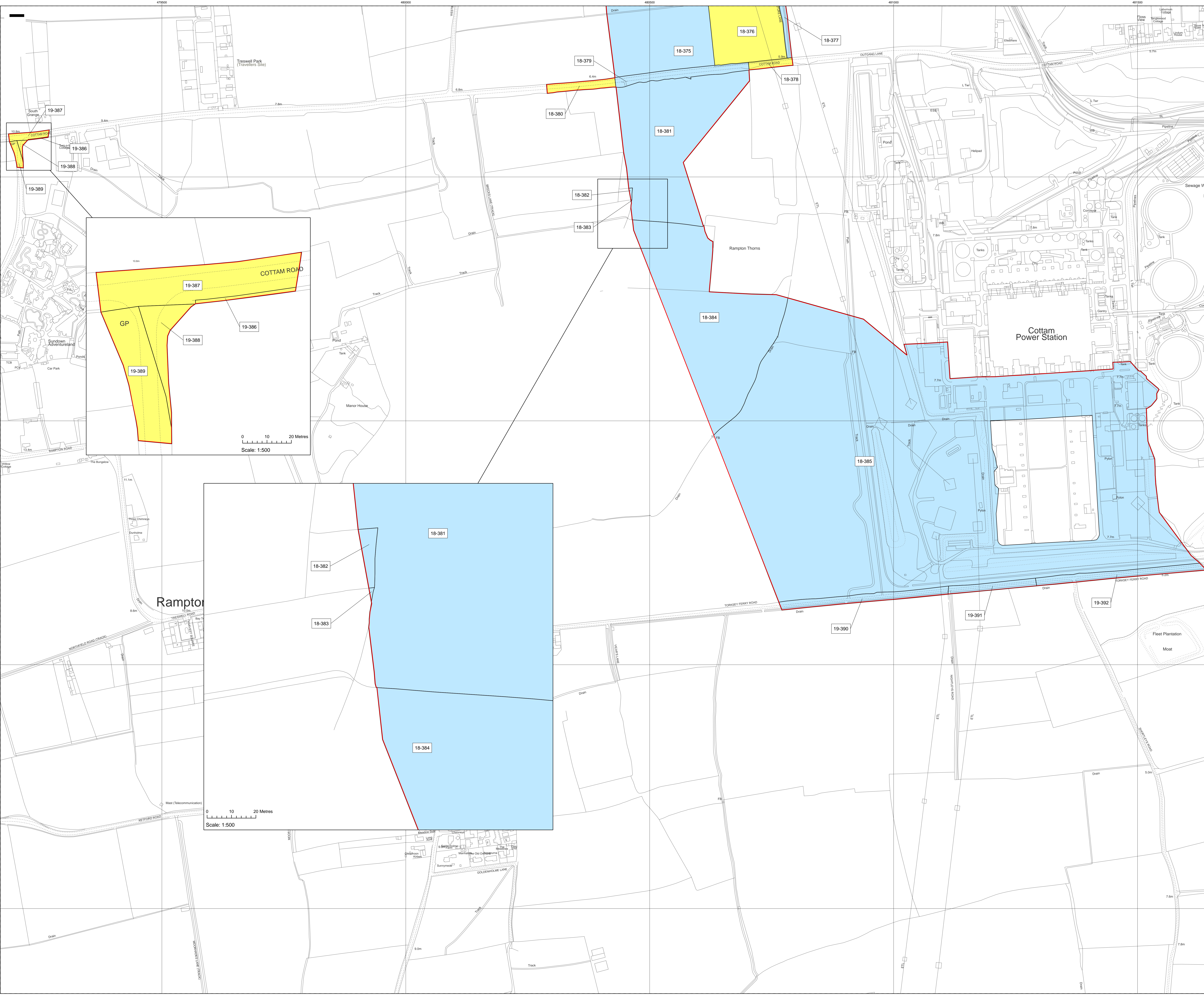
APFP Regulation: 5(2)(i)	Application Doc No. C2.2
Ref: 21005129_LP-0018	Date: 11/01/2023
Drawn by: AL	Checked by: IM

Land Plans - Onshore
 Sheet 18 of 19

COTTAM SOLAR PROJECT

Key

- Order Limits
- New rights (including restrictions) to be compulsorily acquired and temporary use of land and in relation which it is proposed to suspend or extinguish easements, servitudes and other private rights
18-375; 18-377; 18-379; 18-381; 18-382; 18-383; 18-384; 18-385; 19-390; 19-391; 19-392
- Temporary use of land and in relation to which it is proposed to temporarily suspend easements, servitudes and other private rights
18-376; 18-378; 18-380; 19-386; 19-387; 19-388; 19-389



Layers: Lamps; 2322; IPR; 2022
Base map: Reproduced from Ordnance Survey digital map data © Crown copyright 2021. All rights reserved. License number 0100021673

0 100 200 Metres
Scale: 1:2,500 @ A0

APFP Regulation: 5(2)(i)	Application Doc No. C2.2
Ref: 21005129_LP-0019	Date: 11/01/2023
Drawn by: AL	Checked by: IM

Land Plans - Onshore
Sheet 19 of 19

COTTAM SOLAR PROJECT